

STEWARTVILLE, MN

COMMUNITY PROFILE



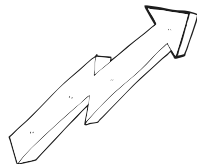
POPULATION

According to the State Demographer's office and ESRI data, Stewartville and Olmsted County will continue to enjoy steady growth



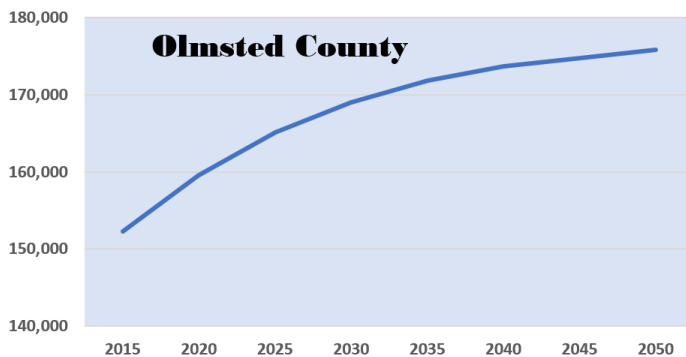
2021

6,850



Within 100 Mile Radius

4,779,438



Median Age: 36

LOCATION, LOCATION, LOCATION

1 MI Major highway/interstate systems

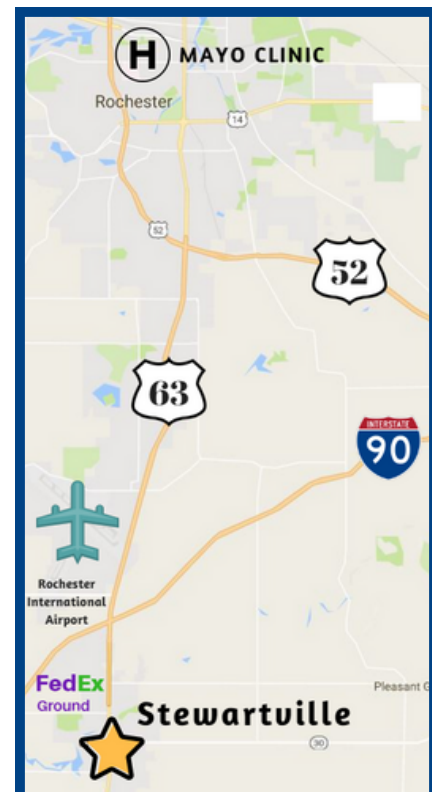
1 MI FedEx Ground Distribution

2 MI International Airport/FedEx Air

10 MI Mayo Clinic Headquarters

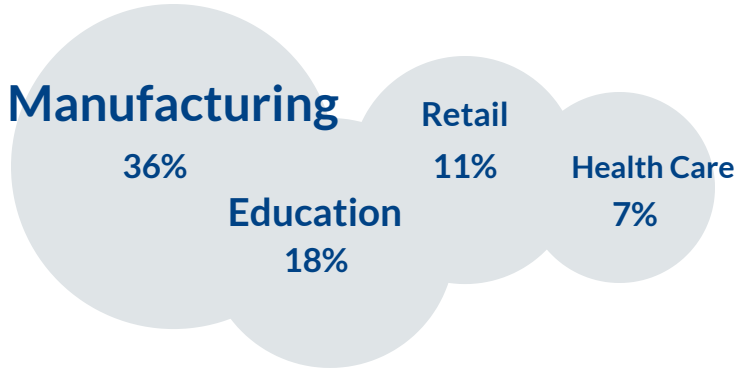
5 HR Major Metropolitan areas:

Minneapolis, MN	Omaha, NE
Des Moines, IA	Madison, WI
Fargo, ND	Sioux Falls, SD
Chicago, IL	Green Bay, WI
Milwaukee, WI	Duluth, MN

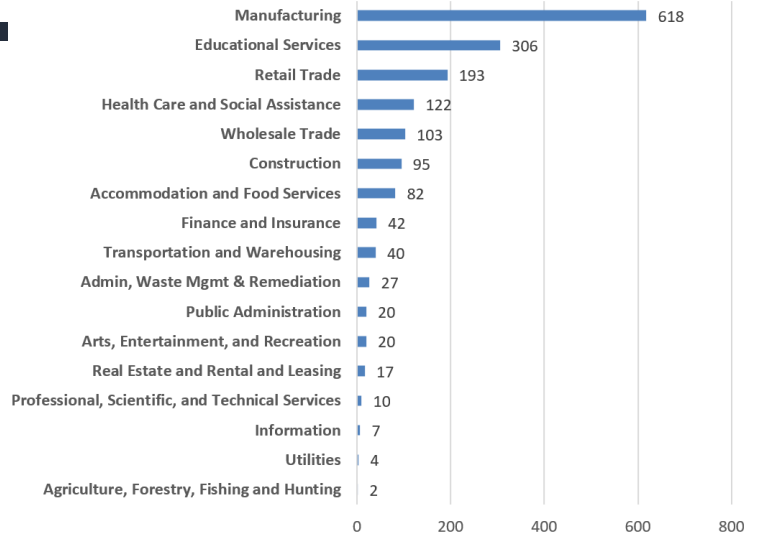


BUSINESS AND INDUSTRY

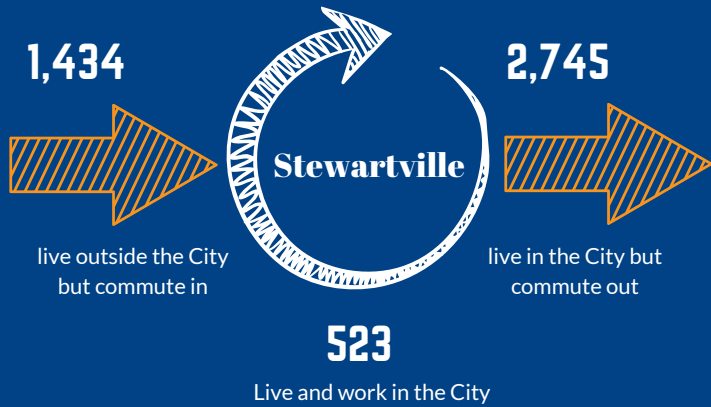
Stewartville has a diverse economy with significant representation in a few distinct sectors:



Jobs by Industry Sector

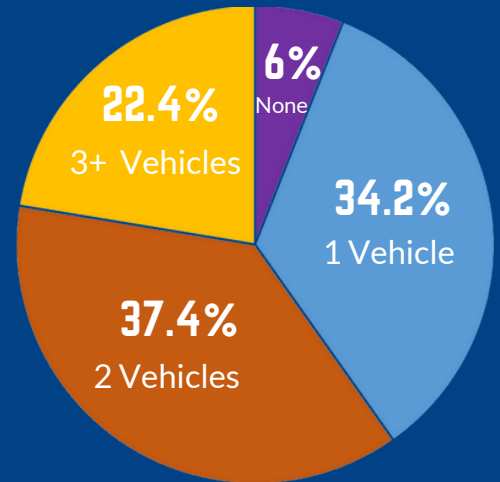


COMMUTING



AVERAGE COMMUTE: 20.7 MINUTES

VEHICLE OWNERSHIP




INCOME



Median Household Income **\$78,312**

Educational Attainment (25+)

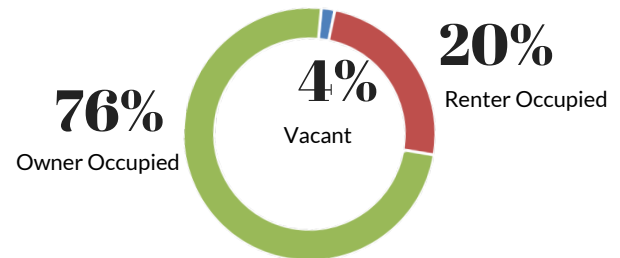


Unemployment: 3.8%

HOUSING



2,696 Units



Median Home Value **\$190,100**



Median Gross Rent **\$864**