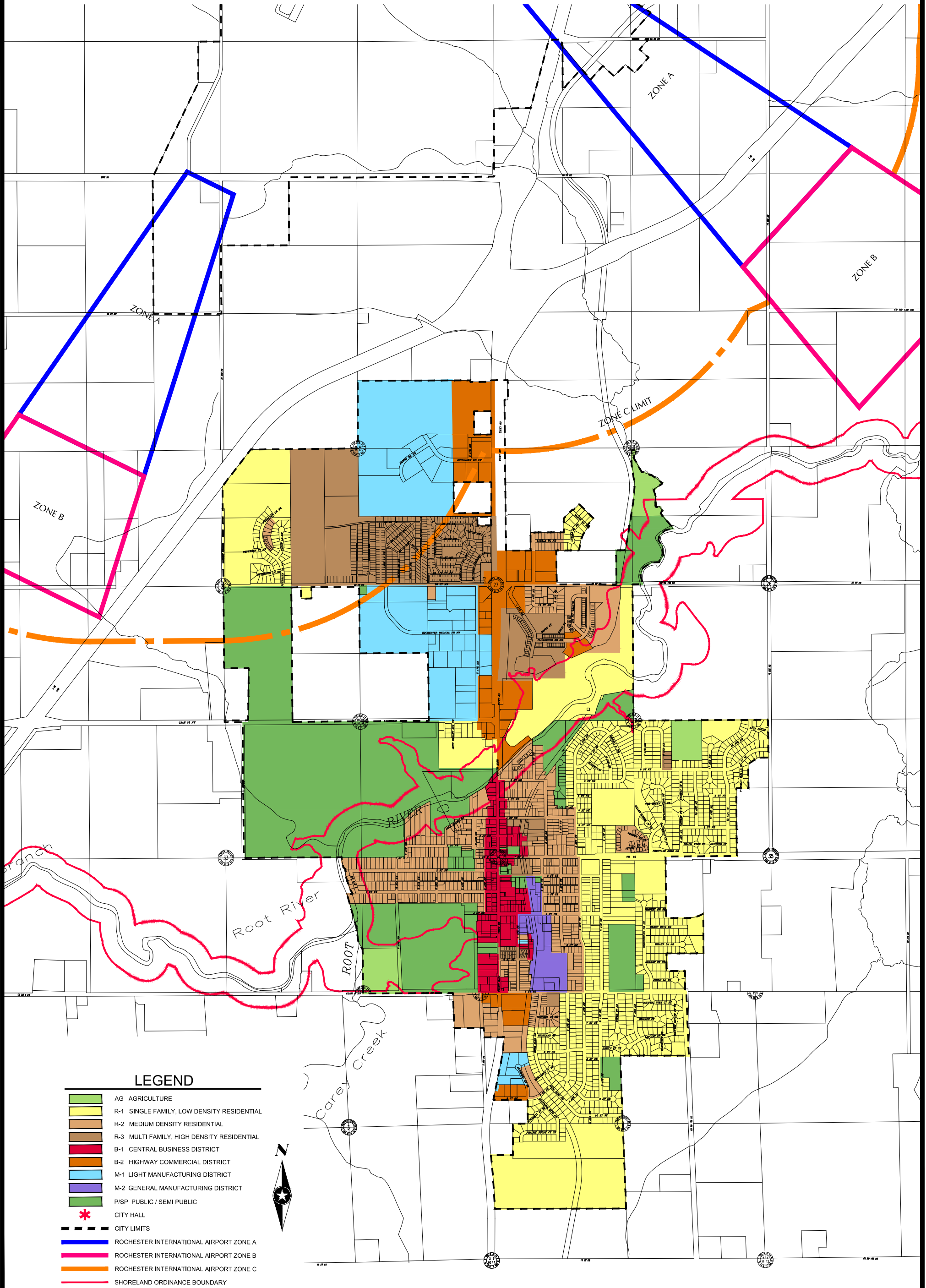

















CITY OF STEWARTVILLE, MINNESOTA OFFICIAL ZONING MAP



LEGEND

-  AG AGRICULTURE
-  R-1 SINGLE FAMILY, LOW DENSITY RESIDENTIAL
-  R-2 MEDIUM DENSITY RESIDENTIAL
-  R-3 MULTI FAMILY, HIGH DENSITY RESIDENTIAL
-  B-1 CENTRAL BUSINESS DISTRICT
-  B-2 HIGHWAY COMMERCIAL DISTRICT
-  M-1 LIGHT MANUFACTURING DISTRICT
-  M-2 GENERAL MANUFACTURING DISTRICT
-  P/SP PUBLIC / SEMI PUBLIC
-  CITY HALL
-  CITY LIMITS
-  ROCHESTER INTERNATIONAL AIRPORT ZONE A
-  ROCHESTER INTERNATIONAL AIRPORT ZONE B
-  ROCHESTER INTERNATIONAL AIRPORT ZONE C
-  SHORELAND ORDINANCE BOUNDARY